



2030 Mobility Plan Study Update

The following goal statements articulate the broad intent of this Study

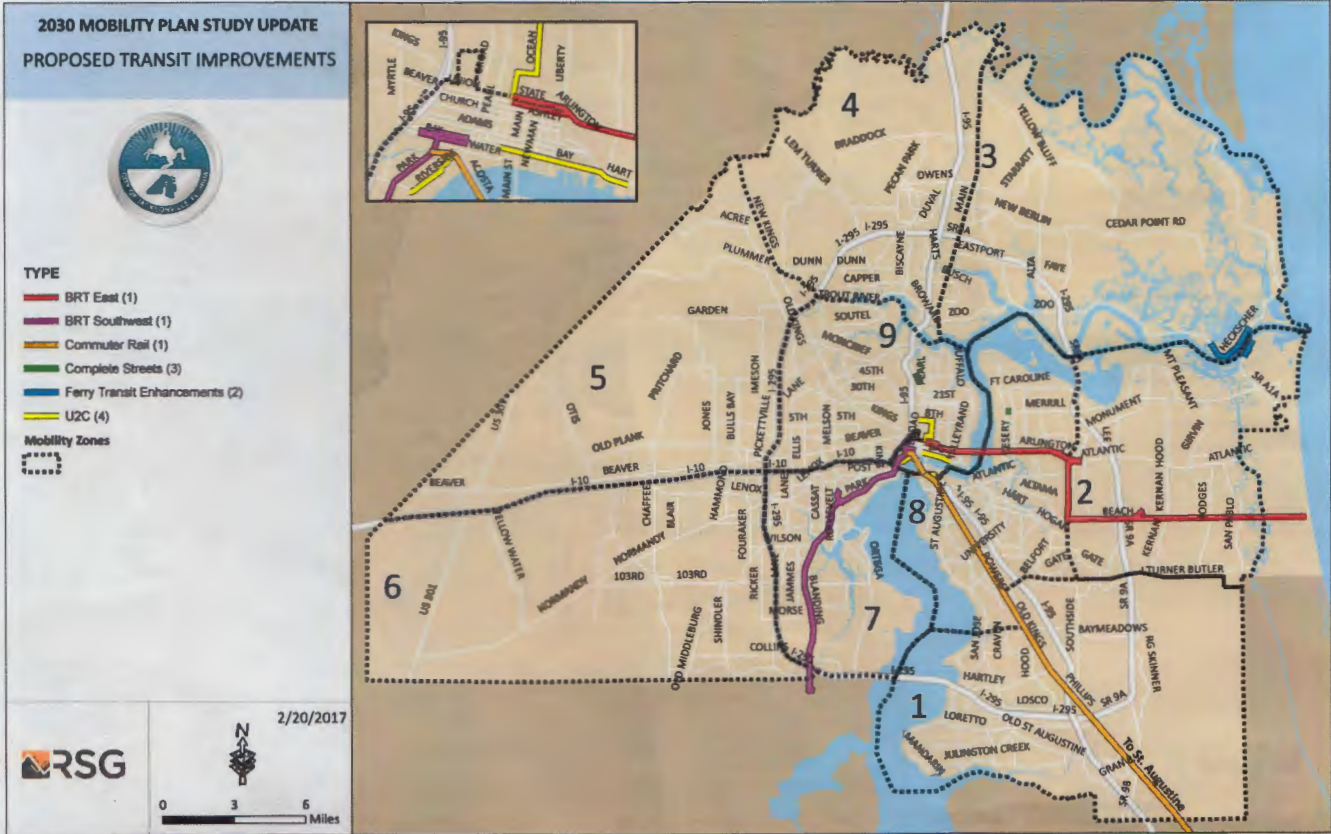
FOCUS AREA	GOAL STATEMENT
MOBILITY	To provide its residents and businesses with reliable mobility for people and goods by all modes.
SAFETY	To ensure that all users of the transportation system can travel safely by whatever mode they choose.
LAND USE AND QUALITY OF LIFE	To provide an excellent quality of life for its residents by developing and maintaining mobility-friendly communities that are healthy and connected places.
ENVIRONMENTAL STEWARDSHIP	To develop and maintain a transportation system that contributes to a sustainable future and is not detrimental the built and natural environment.
ECONOMIC COMPETITIVENESS	To support a vibrant business sector with efficient transportation services



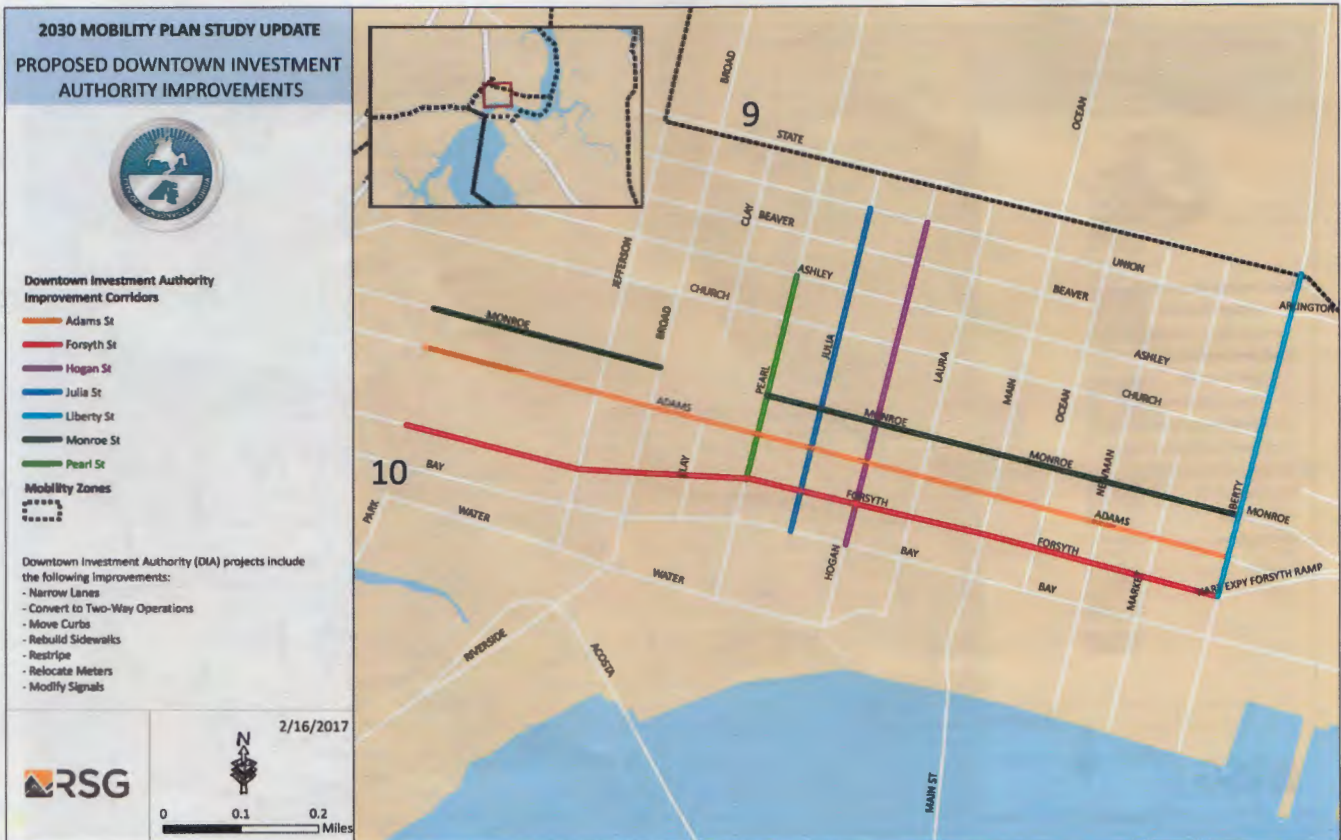
2030 Mobility Plan Study Update

GOAL	OBJECTIVE	PERFORMANCE MEASURE(S)	DATA SOURCE
Mobility	1.1 Vehicle mobility	Q/Level of service (LOS)	Calculated
	1.2 Freight mobility	Travel time reliability	National Performance Management Research Data Set
	1.3 Pedestrian and cyclist mobility	Pedestrian and cyclist network connectivity & Q/LOS	GIS mapping, sidewalk//bike lane/trail inventory
Safety	2.1 Vehicle related safety	Number of fatalities and serious injuries, crash ratio	Crash record database
	2.2 Pedestrian and cyclist safety	Number of pedestrian and cyclist fatalities, serious injuries	Crash record database
Land Use and Quality of Life	3.1 Context Sensitive Street (CSS) design policy	Policy development; number of projects with CSS design elements	City records, design review
	3.2 Mobility Friendly Communities	Land use policy adoption, number of communities	City land use records
	3.3 Health benefits	Number of cases of obesity, asthma	Public health agency records
Environmental Stewardship	4.1 Project Impacts	Number of projects constructed with environmental mitigation	Project design
Economic Competitiveness	5.1 Access to freight generators	LOS on access roads	Calculated

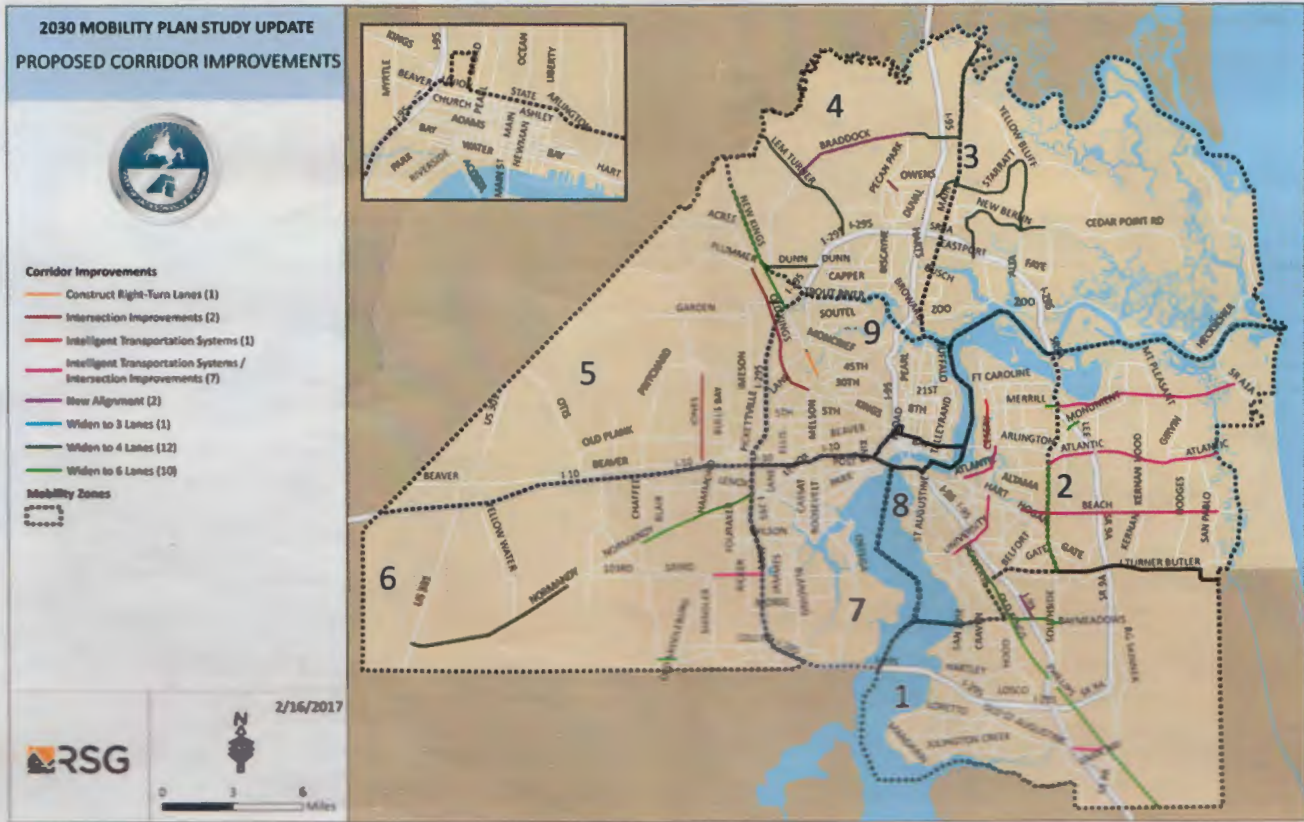
Please circle priority project on map below.



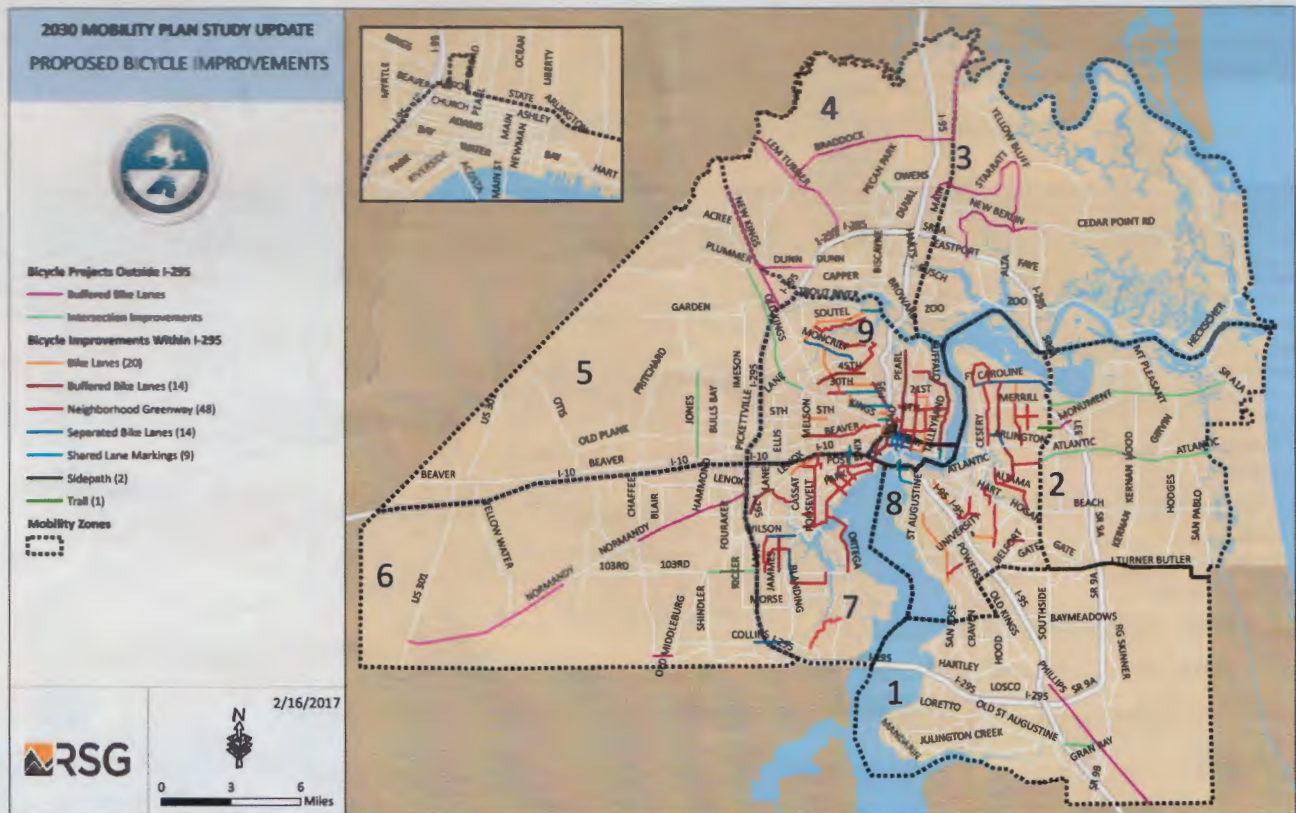
Please circle priority project on map below.



Please circle priority project on map below.



Please circle priority project on map below.



COJ 2030 Mobility Plan Study Update Public Meeting Comment Card

Please rank goals and objectives in order of priority with 1 being the highest priority.

GOALS: Rank 1 - 5

- Mobility
- Safety
- Land Use And Quality Of Life
- Environmental Stewardship
- Economic Competitiveness

GOALS	OBJECTIVES
-------	------------

Mobility: Rank 1 - 3

- Vehicle Mobility
- Freight Mobility
- Pedestrian And Cyclist Mobility

Safety: Rank 1 - 2

- Vehicle Related Safety
- Pedestrian And Cyclist Safety

Land Use And Quality Of Life:
Rank 1 - 3

- Context Sensitive Street (CSS) Design Policy
- Mobility Friendly Communities
- Health Benefits

Comments: _____

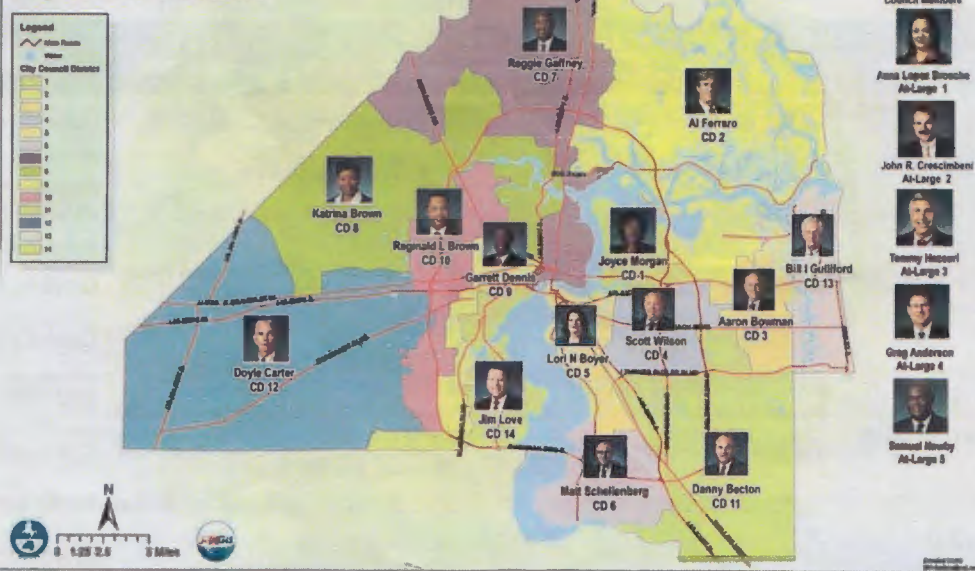
Was location convenient? _____ Was time convenient? _____

(optional)

Name: _____
 Representing: _____
 Email: _____
 Council District: _____



Duval County City Council Members



For more information call (904) 739-2338 or visit the Project website at <http://www.coj.net/departments/planning-and-development/transportation-planning/mobility-plan/2017-mp-update-project>.